



Speed Summary Report

For Town of Dedham on 6/4/2016 at 5:43 PM

Generated by Brian Cullinane

Time of Day: 0:00 to 23:59

Location: LEDGEWOOD RD, 14 LedgeWood RD, E

Dates: 5/18/2016 to 6/3/2016 (Su, M, T, W, Th, F, Sa)

Notes:

| Hours | Mode | Speed Limit | Total # Vehicles | Total # Violations | % Violations | Average # Vehicles per day | Average # of Violations per day | Minimum Speed Recorded | Maximum Speed Recorded | Average Speed | 50% Speed | 85% Speed | Sign Effectiveness |
|-------|---------------|-------------|------------------|--------------------|--------------|----------------------------|---------------------------------|------------------------|------------------------|---------------|-----------|-----------|--------------------|
| 0:00 | Speed Display | 30 | 5 | 1 | 20.0 % | 2.5 | 0.5 | 11 | 33 | 25 | 22.2 | 26.2 | 79.6 % |
| 1:00 | Speed Display | 30 | 1 | 0 | 0.0 % | 1.0 | 0.0 | 14 | 14 | 14 | 14.0 | 14.0 | 0.0 % |
| 2:00 | Speed Display | 30 | 2 | 0 | 0.0 % | 2.0 | 0.0 | 18 | 21 | 20 | 18.0 | 21.0 | 0.0 % |
| 4:00 | Speed Display | 30 | 2 | 0 | 0.0 % | 1.0 | 0.0 | 24 | 26 | 25 | 25.0 | 25.0 | 100.0 % |
| 5:00 | Speed Display | 30 | 43 | 4 | 9.3 % | 8.6 | 0.8 | 6 | 36 | 21 | 20.7 | 24.9 | 46.1 % |
| 6:00 | Speed Display | 30 | 103 | 3 | 2.9 % | 20.6 | 0.6 | 5 | 34 | 23 | 23.6 | 25.5 | 65.0 % |
| 7:00 | Speed Display | 30 | 215 | 4 | 1.9 % | 43.0 | 0.8 | 5 | 32 | 22 | 22.4 | 26.2 | 60.9 % |
| 8:00 | Speed Display | 30 | 377 | 8 | 2.1 % | 75.4 | 1.6 | 5 | 37 | 20 | 20.8 | 25.4 | 55.6 % |
| 9:00 | Speed Display | 30 | 194 | 6 | 3.1 % | 38.8 | 1.2 | 5 | 34 | 19 | 19.2 | 24.3 | 51.5 % |
| 10:00 | Speed Display | 30 | 155 | 2 | 1.3 % | 31.0 | 0.4 | 5 | 32 | 21 | 20.9 | 25.1 | 47.1 % |
| 11:00 | Speed Display | 30 | 174 | 6 | 3.4 % | 34.8 | 1.2 | 5 | 36 | 20 | 20.4 | 24.7 | 40.9 % |
| 12:00 | Speed Display | 30 | 150 | 3 | 2.0 % | 30.0 | 0.6 | 5 | 33 | 20 | 20.4 | 24.8 | 44.1 % |



Speed Summary Report

For Town of Dedham on 6/4/2016 at 5:43 PM

Generated by Brian Cullinane

Time of Day: 0:00 to 23:59

Location: LEDGEWOOD RD, 14 LedgeWood RD, E

Dates: 5/18/2016 to 6/3/2016 (Su, M, T, W, Th, F, Sa)

| Hours | Mode | Speed Limit | Total # Vehicles | Total # Violations | % Violations | Average # Vehicles per day | Average # of Violations per day | Minimum Speed Recorded | Maximum Speed Recorded | Average Speed | 50% Speed | 85% Speed | Sign Effectiveness |
|-----------------------------------|----------------------------|-------------|------------------|--------------------|--------------|----------------------------|---------------------------------|------------------------|------------------------|---------------|-----------|-----------|--------------------|
| 13:00 | Speed Display | 30 | 171 | 4 | 2.3 % | 34.2 | 0.8 | 5 | 41 | 20 | 19.9 | 25.2 | 42.8 % |
| 14:00 | Display Off, Speed Display | 30 | 239 | 4 | 1.7 % | 37.1 | 0.8 | 5 | 32 | 20 | 21.0 | 25.5 | 41.1 % |
| 15:00 | Display Off, Speed Display | 30 | 273 | 9 | 3.3 % | 52.2 | 1.3 | 5 | 38 | 19 | 19.6 | 23.9 | 39.2 % |
| 16:00 | Display Off, Speed Display | 30 | 232 | 3 | 1.3 % | 36.4 | 0.7 | 5 | 34 | 20 | 20.7 | 23.8 | 39.8 % |
| 17:00 | Speed Display | 30 | 216 | 3 | 1.4 % | 36.0 | 0.5 | 5 | 32 | 20 | 20.3 | 24.7 | 47.7 % |
| 18:00 | Speed Display | 30 | 163 | 4 | 2.5 % | 32.6 | 0.8 | 5 | 37 | 20 | 21.0 | 24.8 | 45.0 % |
| 19:00 | Speed Display | 30 | 116 | 2 | 1.7 % | 23.2 | 0.4 | 5 | 32 | 20 | 19.4 | 23.7 | 49.4 % |
| 20:00 | Speed Display | 30 | 70 | 1 | 1.4 % | 14.0 | 0.2 | 6 | 32 | 21 | 20.5 | 23.3 | 53.9 % |
| 21:00 | Speed Display | 30 | 50 | 1 | 2.0 % | 10.0 | 0.2 | 7 | 32 | 20 | 20.1 | 22.5 | 57.5 % |
| 22:00 | Speed Display | 30 | 20 | 0 | 0.0 % | 4.0 | 0.0 | 7 | 29 | 21 | 20.7 | 23.0 | 59.7 % |
| 23:00 | Speed Display | 30 | 35 | 2 | 5.7 % | 7.0 | 0.4 | 5 | 31 | 19 | 17.6 | 21.7 | 33.9 % |
| Total Volumes / Avg Speeds | Speed Display, Display Off | 30 | 3006 | 70 | 2.3 % | 575.4 | 13.7 | 5 | 41 | 20 | 20.4 | 23.9 | 48.0 % |



Speed Summary Report

For Town of Dedham on 6/4/2016 at 5:43 PM

Generated by Brian Cullinane

Time of Day: 0:00 to 23:59

Location: LEDGEWOOD RD, 14 LedgeWood RD, E

Dates: 5/18/2016 to 6/3/2016 (Su, M, T, W, Th, F, Sa)

| Hours | Mode | Speed Limit | Total # Vehicles | Total # Violations | % Violations | Average # Vehicles per day | Average # of Violations per day | Minimum Speed Recorded | Maximum Speed Recorded | Average Speed | 50% Speed | 85% Speed | Sign Effectiveness |
|------------------------|------|-------------|------------------|--------------------|--------------|----------------------------|---------------------------------|------------------------|------------------------|---------------|-----------|-----------|--------------------|
| Total/Avg w/o Feedback | | | 0 | 0 | 0.0 % | 0.0 | 0.0 | 0 | 0 | 0 | 0.0 | 0.0 | 0.0 % |
| Total/Avg w/Feedback | | | 2262 | 54 | 2.4 % | 449.7 | 11.0 | 5 | 41 | 21 | 20.4 | 23.8 | 49.0 % |



Speed Summary Report

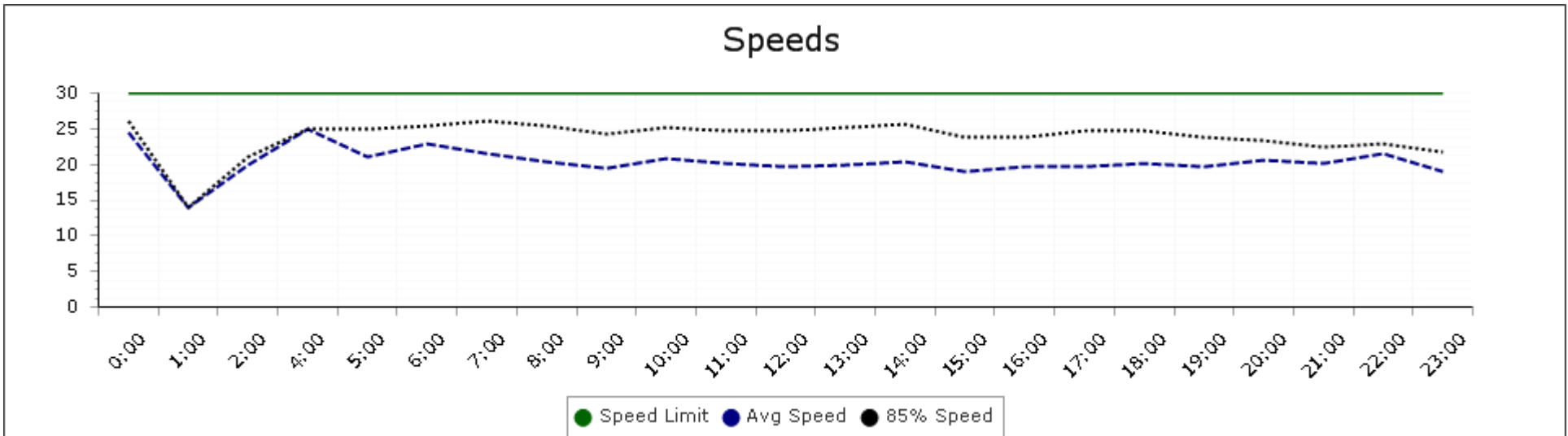
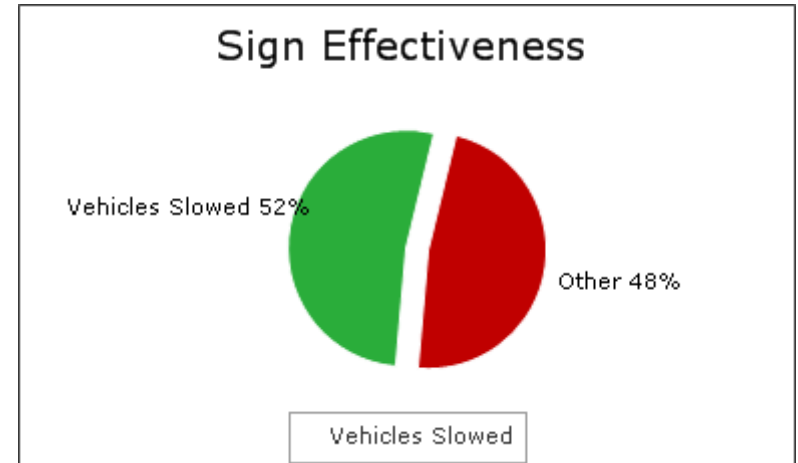
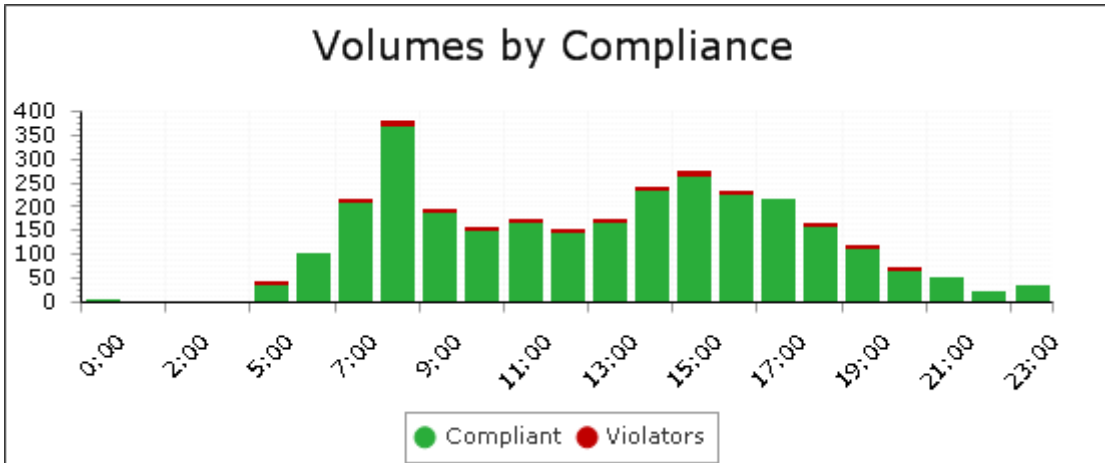
For Town of Dedham on 6/4/2016 at 5:43 PM

Generated by Brian Cullinane

Time of Day: 0:00 to 23:59

Location: LEDGEWOOD RD, 14 LedgeWood RD, E

Dates: 5/18/2016 to 6/3/2016 (Su, M, T, W, Th, F, Sa)





Speed Summary Report

For Town of Dedham on 6/4/2016 at 5:43 PM

Generated by Brian Cullinane

Time of Day: 0:00 to 23:59

Location: LEDGEWOOD RD, 14 LedgeWood RD, E

Dates: 5/18/2016 to 6/3/2016 (Su, M, T, W, Th, F, Sa)

Overall Summary

| | |
|-------------------------------|---------------------------|
| Total Days of Data | 6 |
| Speed Limit | 30 |
| Average Speed | 20.41 |
| 50th Percentile Speed | 20.36 |
| 85th Percentile Speed | 23.87 |
| Pace speed range | 21 to 30 |
| Maximum Speed | 41 |
| Minimum Speed | 5 |
| Display Status? | Displaying Speed Feedback |
| Average Volume per Day | 575.41 |
| Total Volume | 3,006 |