

CONT. ON SHEET 65

- LEGEND**
- CLEAR PEDESTRIAN PATH (6' WIDE TYP.)
 - STREETSCAPE AREA (3.5' MIN.)

5/7/2013

NUMBER	DATE	MADE BY	CHECKED BY	DESCRIPTION

DRAWN BY:	WPM
DESIGNED BY:	DJ
CHECKED BY:	ATL

4. CONC WALK

ACCESS RAMP

PEARL STREET (← ONE WAY)

BETA Group, Inc.
 Engineers-Planners-Landscape Architects-Scientists

315 Norwood Park South
 Norwood, MA 02062
 781.255.1982
 email: BETA@BETA-inc.com

SCALE:

SCALE IN FEET: 1"=20'

UNLESS OTHERWISE NOTED OR CHANGED BY REPRODUCTION

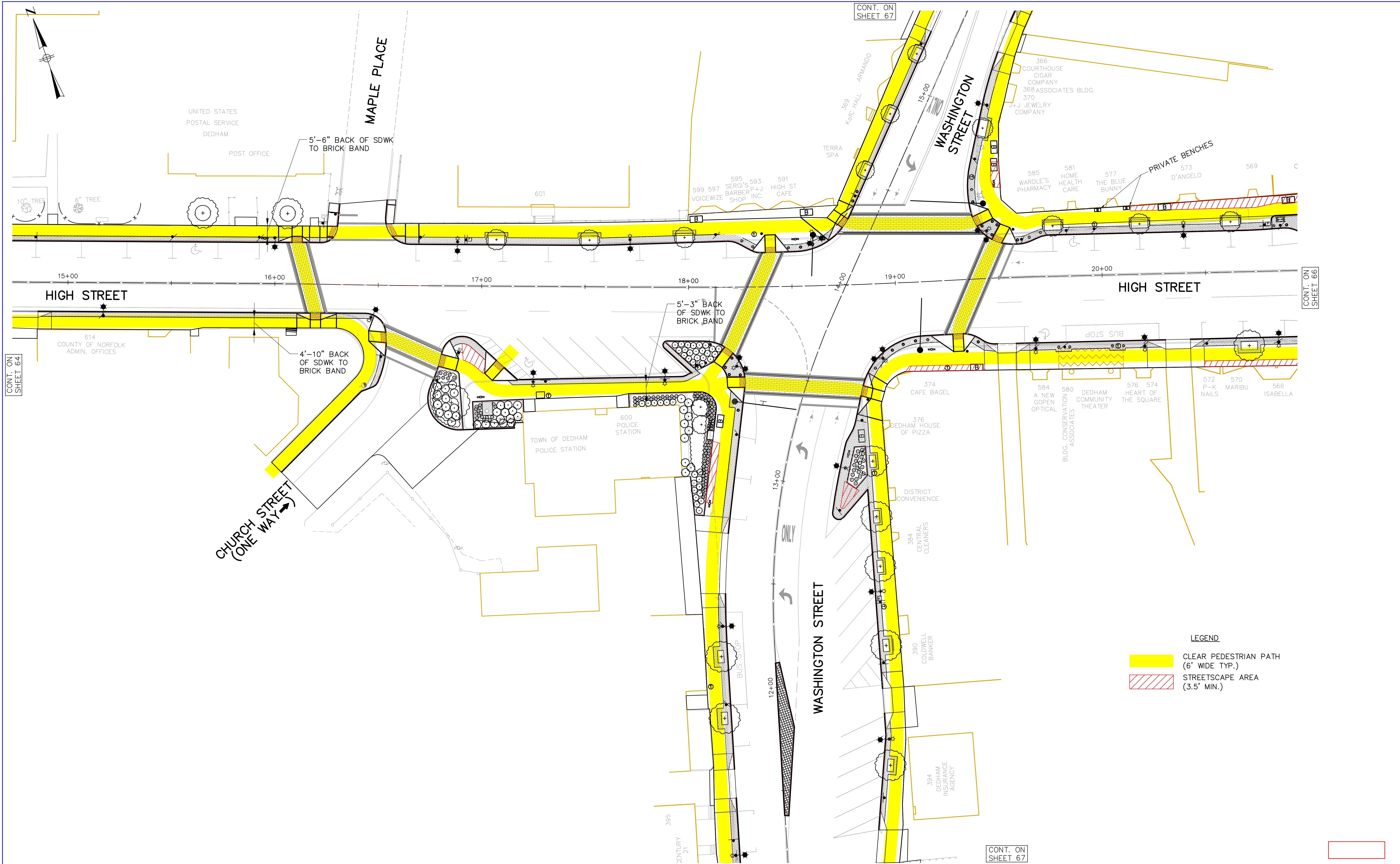
Dedham Square Improvements

SIDEWALK CLEAR PATH PLAN

Dedham, Massachusetts

JOB	3826
PLOT DATE:	May_07, 2013 1:05pm
ISSUE DATE	12/12/2011
SHEET	64 OF 91

O:\3826\3826 - Dedham Sq. Roadway Streetscape\AutoCAD Files\Plan Set\3826 Clear Path Plan.dwg



CONT. ON SHEET 64

CONT. ON SHEET 67

CONT. ON SHEET 66

CONT. ON SHEET 67

- LEGEND**
- CLEAR PEDESTRIAN PATH (6' WIDE TYP.)
 - STREETSCAPE AREA (3.5' MIN.)

NUMBER	DATE	MADE BY	CHECKED BY	DESCRIPTION
REVISIONS				

DRAWN BY:	WPM
DESIGNED BY:	DJ
CHECKED BY:	ATL

BETA Group, Inc.
 Engineers-Planners-Landscape Architects-Scientists
 315 Norwood Park South
 Norwood, MA 02062
 781.255.1982
 email: BETA@BETA-inc.com

SCALE:

 SCALE IN FEET: 1"=20'
 UNLESS OTHERWISE NOTED OR CHANGED BY REPRODUCTION

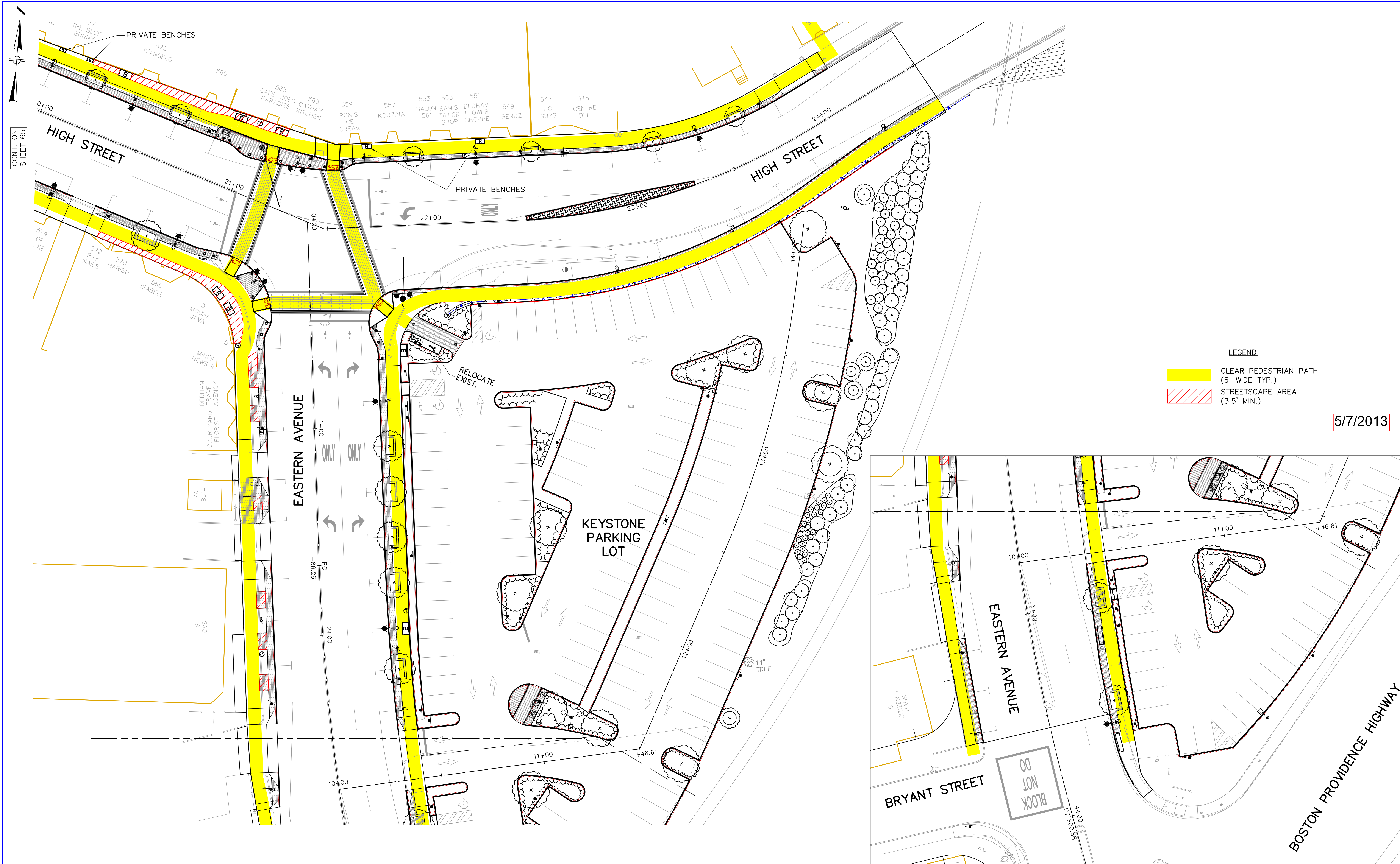
Dedham Square Improvements

SIDEWALK CLEAR PATH PLAN

Dedham, Massachusetts

JOB	3826
PLOT DATE:	May_07_2013 1:05pm
ISSUE DATE:	12/12/2011
SHEET	65 OF 91

O:\3800s\3826 - Dedham Sq. Roadway Streetscape\AutoCAD Files\Plan Set\3826 Clear Path Plan.dwg



CONT. ON SHEET 65

LEGEND
 CLEAR PEDESTRIAN PATH (6' WIDE TYP.)
 STREETSCAPE AREA (3.5' MIN.)

5/7/2013

O:\3820s\3826 - Dedham Sq. Roadway Streetscape\AutoCAD Files\Plan Set\3826 Clear Path Plan.dwg

NUMBER	DATE	MADE BY	CHECKED BY	DESCRIPTION
REVISIONS				

DRAWN BY:	WPM
DESIGNED BY:	DJ
CHECKED BY:	ATL

BETA Group, Inc.
 Engineers-Planners-Landscape Architects-Scientists
 315 Norwood Park South
 Norwood, MA 02062
 781.255.1982
 email: BETA@BETA-inc.com

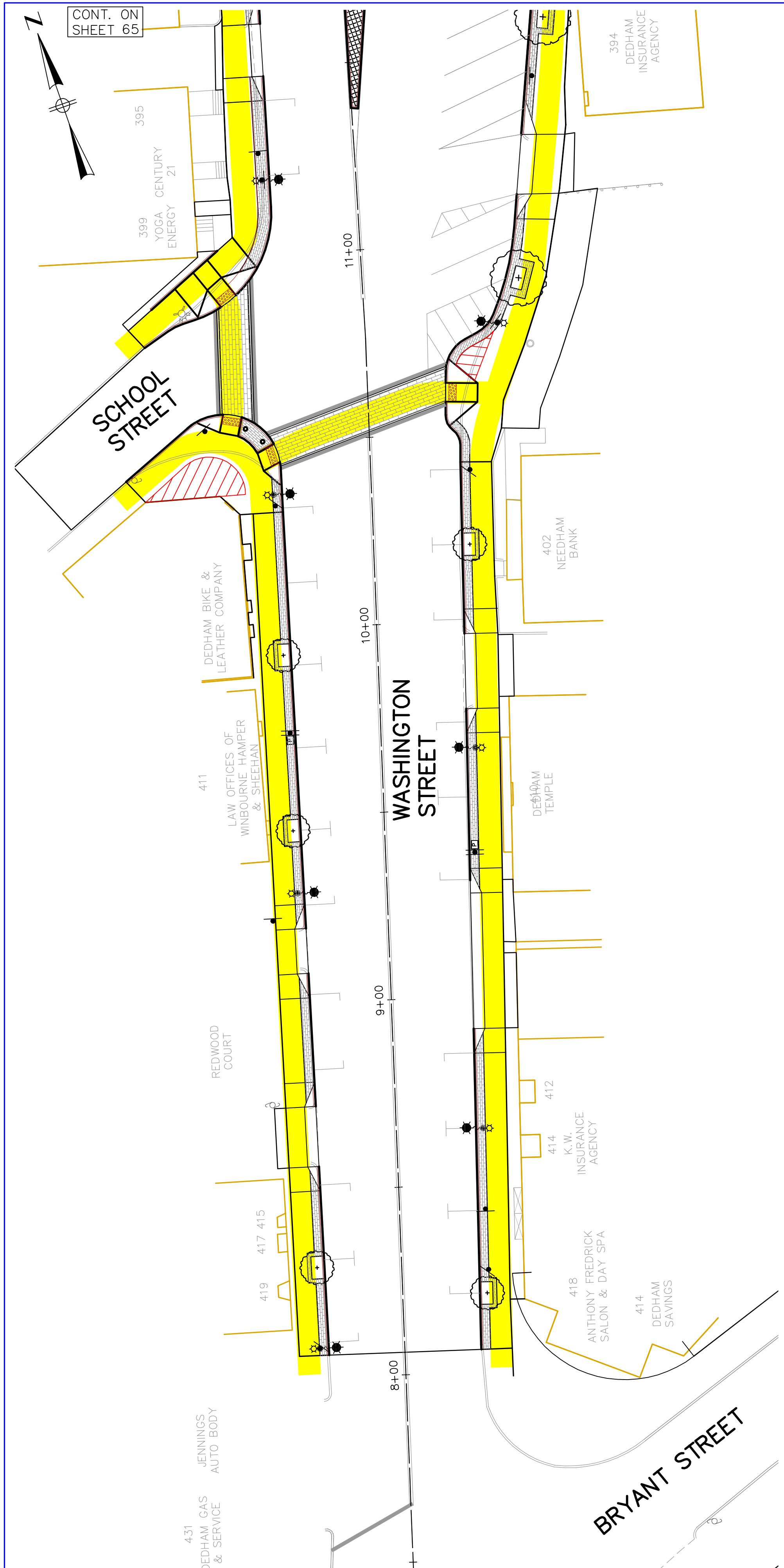
SCALE:

 SCALE IN FEET: 1"=20'
 UNLESS OTHERWISE NOTED OR CHANGED BY REPRODUCTION

Dedham Square Improvements
SIDEWALK CLEAR PATH PLAN
 Dedham, Massachusetts

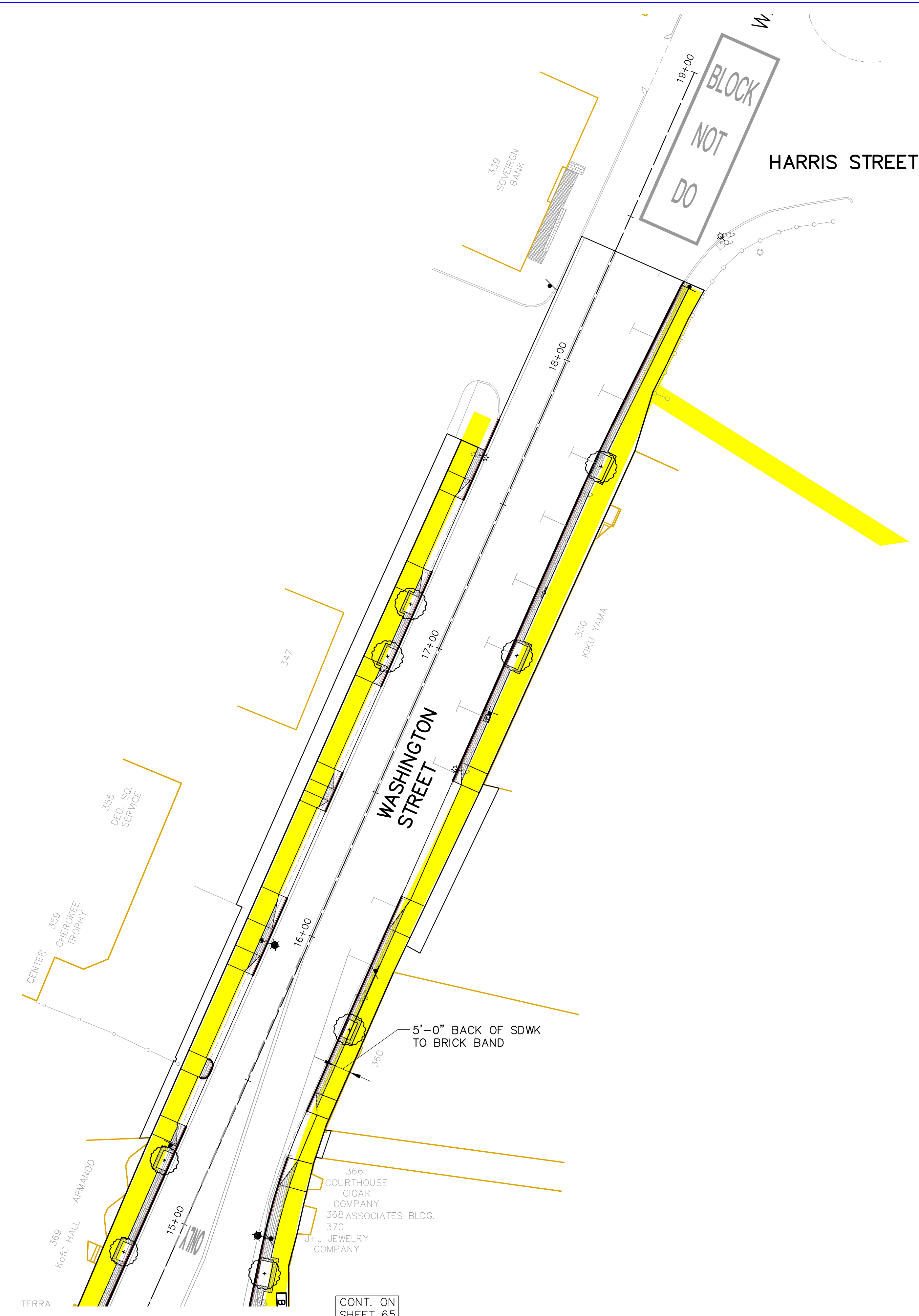
JOB	3826
PLOT DATE:	May. 07, 2013 1:06pm
ISSUE DATE:	12/12/2011
SHEET	66 OF 91

O:\38206\3826 - Dedham Sq. Roadway Streetscape\AutoCAD Files\Plan Set\3826 Clear Path Plan.dwg



NUMBER	DATE	MADE BY	CHECKED BY	REVISIONS	DESCRIPTION

DRAWN BY:	WPM
DESIGNED BY:	DJ
CHECKED BY:	ATL



BETA Group, Inc.
 Engineers-Planners-Landscape Architects-Scientists
 315 Norwood Park South
 Norwood, MA 02062
 781.255.1982
 email: BETA@BETA-inc.com

SCALE:

 SCALE IN FEET: 1"=20'
 UNLESS OTHERWISE NOTED OR CHANGED BY REPRODUCTION

Dedham Square Improvements
SIDEWALK CLEAR PATH PLAN
 Dedham, Massachusetts

LEGEND
 CLEAR PEDESTRIAN PATH (6' WIDE TYP.)
 STREETSCAPE AREA (3.5' MIN.)

5/7/2013

JOB	3826
PLOT DATE:	May. 07, 2013 1:06pm
ISSUE DATE:	12/12/2011
SHEET	67 OF 91